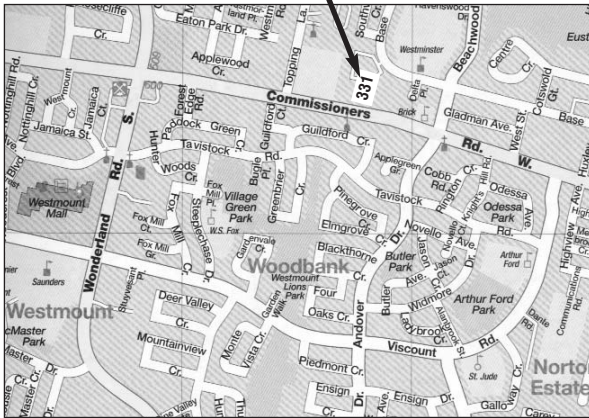




Moffat 399



331 Commissioners Road W. First tall red brick apartment building going West past stop lights at Andover and Beachwood. On North side of road.

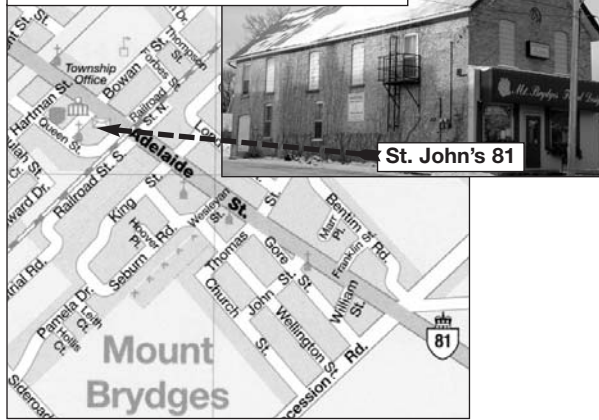


Lambeth



6811 Beattie St. E. South side of street. Red brick, tall trees in front of building.

Opposite Foodland Market. Flower shop in front of building. On West side of Adelaide St. South of County Road 14.

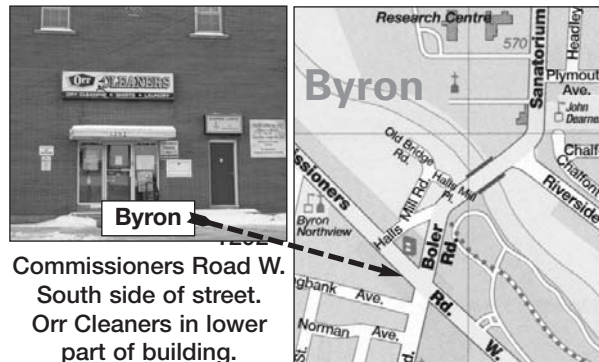


St. John's 81



Lobo

On the Nairn Road. Just North of the stoplights in Lobo at Highway 22. On the East side of the road.



Byron

Commissioners Road W. South side of street. Orr Cleaners in lower part of building.




Thamesford

131 Dundas St. South side of street across from Wright Motor Sales. Entrance on rear West side of building.



Thorndale

115 Harrison St., Thorndale. If going East – Last street going North before the railroad tracks.



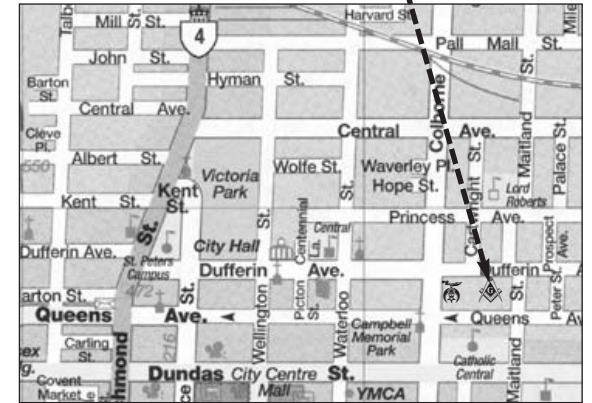
Nilestown

South side of the highway just East of the stop light.

London East & West Masonic Lodges




London Masonic Temple
453 Dufferin Ave.



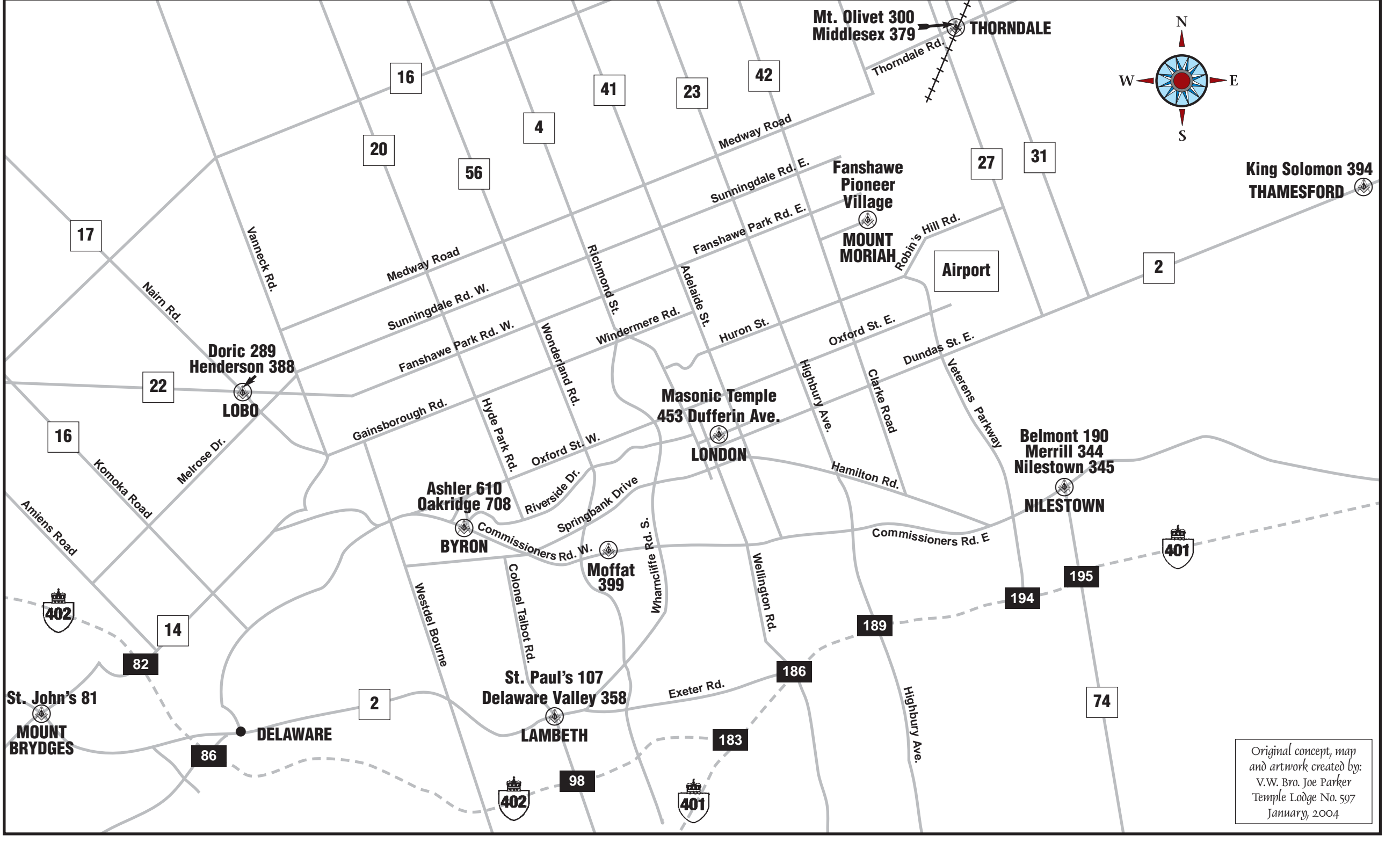
- 453 Dufferin Ave.**
 St. John's 20-E
 St. George's 42-W
 Kilwinning 64-E
 The Tuscan 195-W
 St. John's 209a-W
 Union 380-E
 Corinthian 330-W
 King Solomon's 378-W
 Myra 529-W
 Temple 597-E
 Centennial 684-E
 Ionic 716-E
 Daylight 735-E

- Mount Brydges**
 St. John's 81-W
Lobo
 Doric 289-W
 Henderson 388-W
Byron
 Ashler 610-W
 Oakridge 709-W
Lambeth
 St. Paul's 107-W
 Delaware Valley 358-W



Mt. Moriah
Fanshawe Pioneer Village

- W.M.W. Center**
 Moffat 399-E
Nilestown
 Belmont 190-E
 Nilestown 345-E
 Merrill 344-E
Thamesford
 King Solomon 394-E
Thorndale
 Mount Olivet 300-E
 Middlesex 379-E



Original concept, map and artwork created by:
 V.W. Bro. Joe Parker
 Temple Lodge No. 597
 January, 2004